



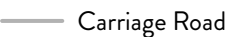





- |   |   |   |
|---|---|---|
|  OSI Protected Land             |  OSI Trail Improvement Project |  Shawangunk Ridge Trail                          |
|  Other Protected Land           |  Carriage Road                 |  O&W Rail Trail and D&H Canal Historic Alignment |
|  Minnewaska State Park Boundary |  Long Path                     |   |